

From: Notre Dame Academy






To: Radisson Hotel 412-922-8400


101 Radisson Dr
Pittsburgh, PA 15205-4356


Total Est. Time: 3 hours, 54 minutes


Total Est. Distance: 241.04 miles


Note: these are directions as provided by Mapquest. Use at your own discretion!


	Maneuvers	Distance	Maps
	1: Start out going EAST on W SYLVANIA AVE toward MONROE ST / OH-51.	<0.1 miles	Map
	2: Turn SLIGHT RIGHT onto MONROE ST / OH-51.	0.2 miles	Map
	3: Turn RIGHT onto SECOR RD.	0.2 miles	Map
	4: Merge onto I-475 E via the ramp on the LEFT.	2.4 miles	Map
	5: Merge onto I-75 S via EXIT 20B toward DAYTON.	8.3 miles	Map
	6: Take the OH-795 exit- EXIT 195- toward PERRYBURG / MILLBURY.	1.0 miles	Map

 7: Merge onto I-80 E via the exit on the LEFT toward CLEVELAND 153.6 miles [Map](#)
(Portions toll).


 8: Keep LEFT to take I-76 E (Portions toll) (Crossing into PENNSYLVANIA). 51.2 miles [Map](#)

 9: Merge onto I-79 S via EXIT 28 toward PITTSBURGH. 6.8 miles [Map](#)

 10: Keep LEFT to take I-279 S via EXIT 72 toward PITTSBURGH. 15.9 miles [Map](#)

 11: Take the PA-121 N exit- EXIT 4A- toward CRAFTON. 0.1 miles [Map](#)

 12: Turn LEFT onto MANSFIELD AVE / PA-121 / BLUE BELT. Continue to follow MANSFIELD AVE. 0.6 miles [Map](#)

 13: Turn RIGHT onto ANDERSEN DR. 0.1 miles [Map](#)

 14: Turn RIGHT onto RADISSON DR. <0.1 miles [Map](#)

 15: End at **101 Radisson Dr** Pittsburgh, PA 15205-4356, US [Map](#)

Total Est. Time: 3 hours, 54 minutes

Total Est. Distance: 241.04 miles